

Parking proposals - V2.2 - 02/12/17

Cambridgeshire County Council



- no restrictions
- double yellow lines
- private courtyard
- existing parking bay (no restriction)
- single yellow lines

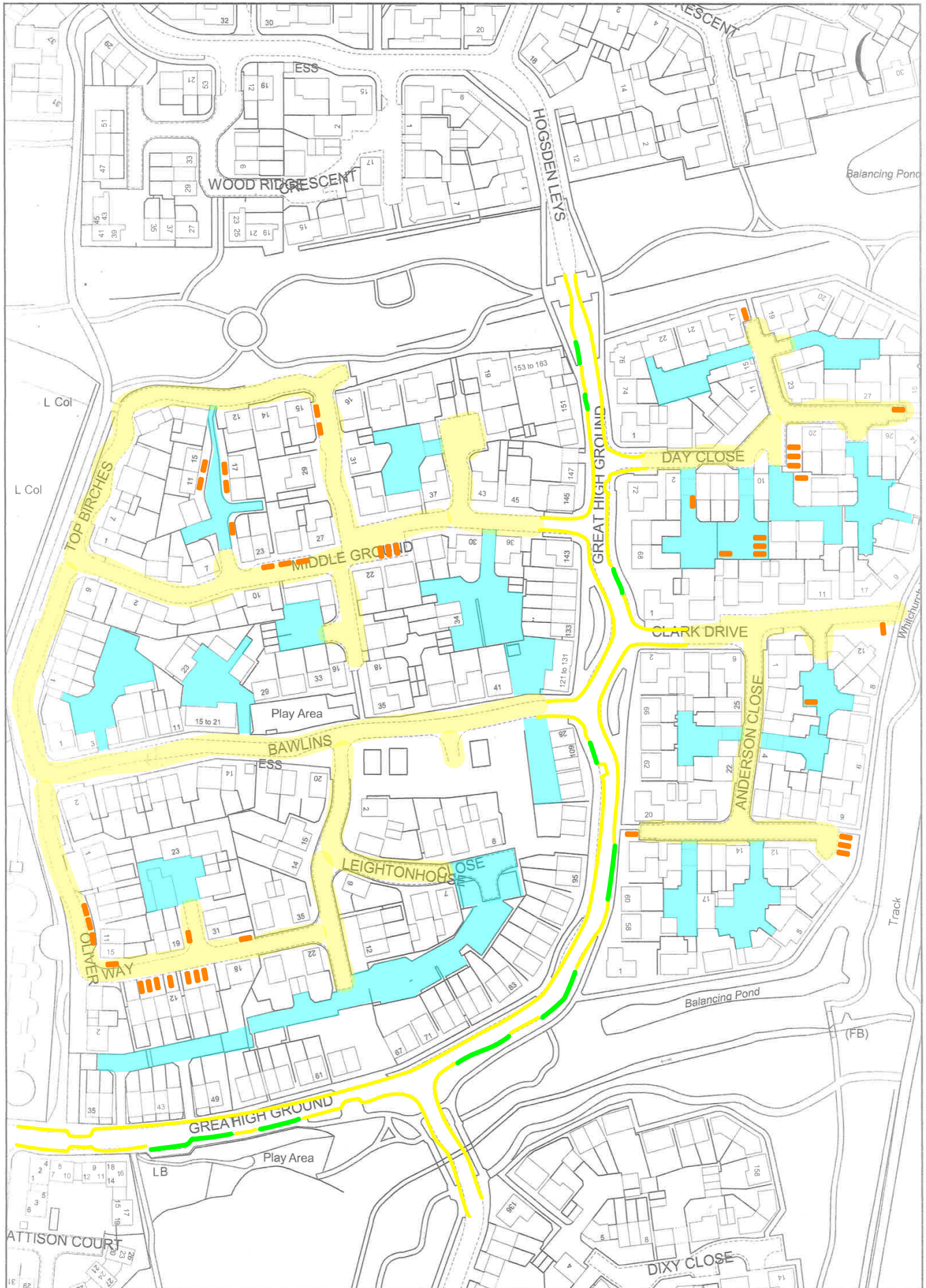
© Crown copyright and database rights 2017 Ordnance Survey 100023205

Date: 28/02/2017 By: lf275

Centred at: 520077,260961

Scale (at A3): 1:1250

Parking proposals - V2.2 - 02/12/17



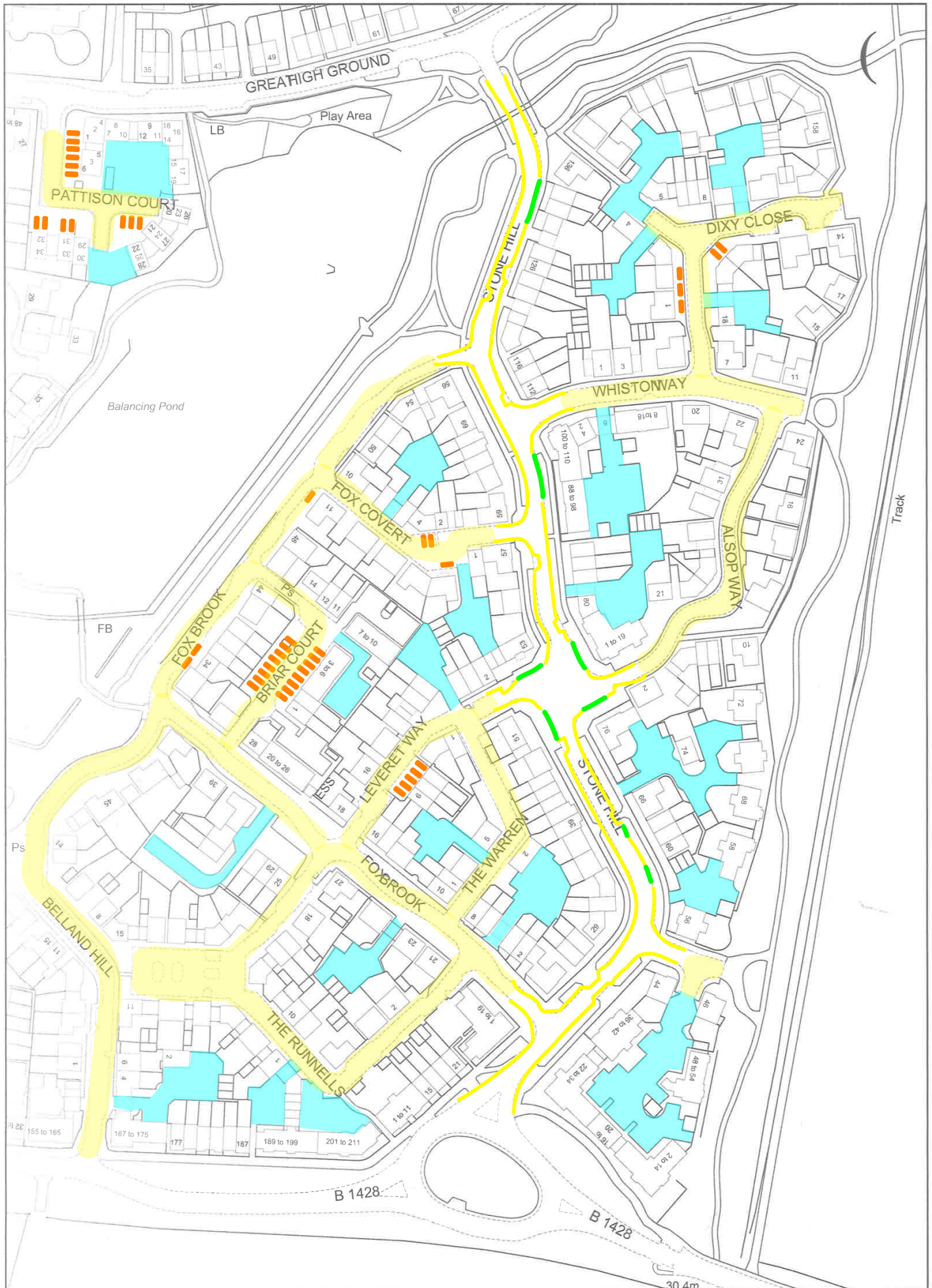
Scale (at A3): 1:1250

Centred at: 520311,260839

Date: 28/02/2017 By:

© Crown copyright and database rights 2017 Ordnance Survey 100023205

- no restrictions
- double yellow lines
- private courtyard
- single yellow lines
- existing parking bay (no restriction)



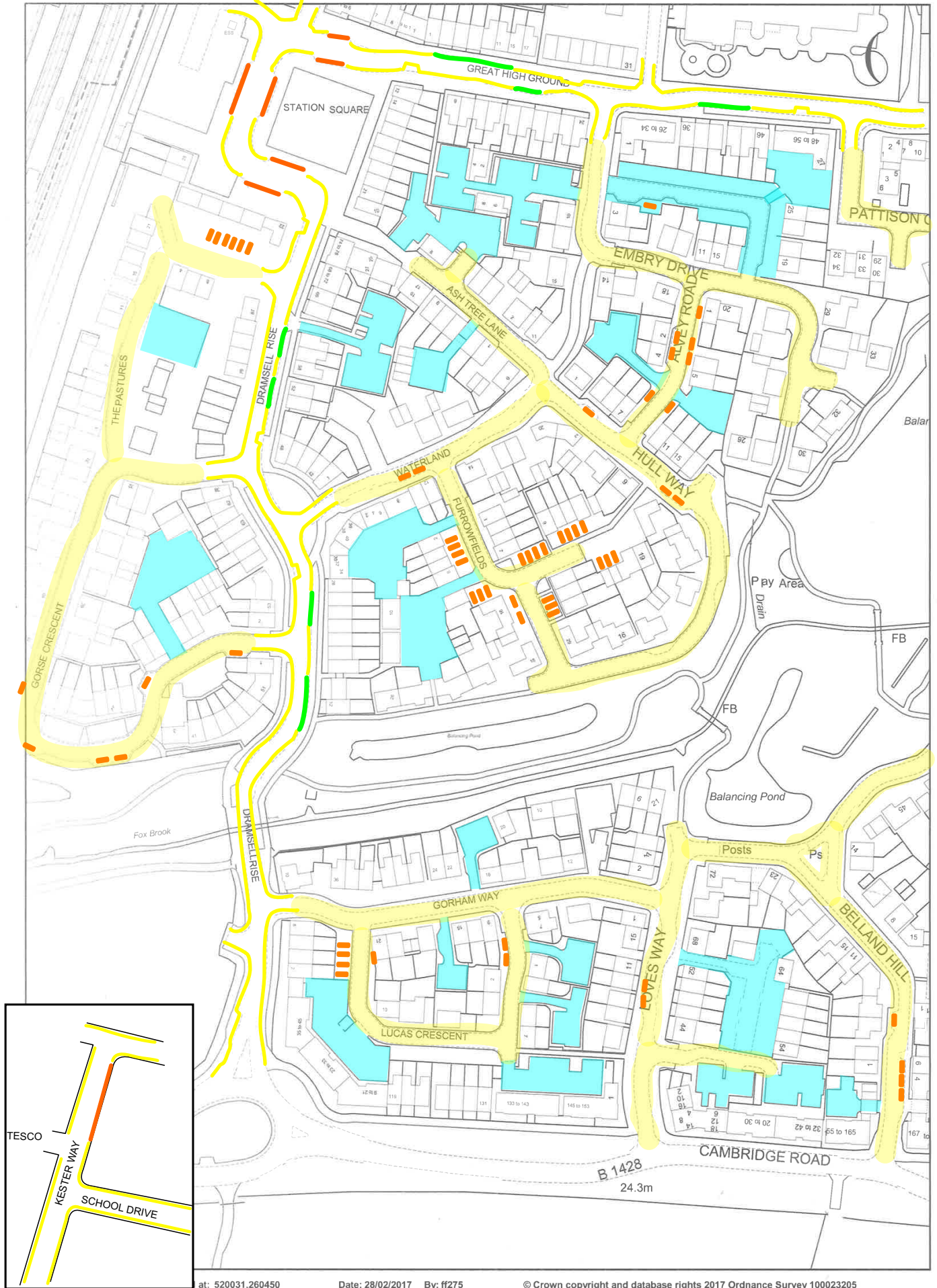
Scale (at A3): 1:1250

Centred at: 520031,260450

Date: 28/02/2017 By: ff275

© Crown copyright and database rights 2017 Ordnance Survey 100023205

- no restrictions
- double yellow lines
- private courtyard
- single yellow lines
- existing parking bay (no restriction)



at: 520031,260450

Date: 28/02/2017 By: ff275

© Crown copyright and database rights 2017 Ordnance Survey 100023205

- no restrictions
- double yellow lines
- single yellow lines
- private courtyard
- existing parking bay (no restriction)
- 1-2 hour maximum stay (Kester Way and Station Square)